



AQUIND Limited

AQUIND INTERCONNECTOR

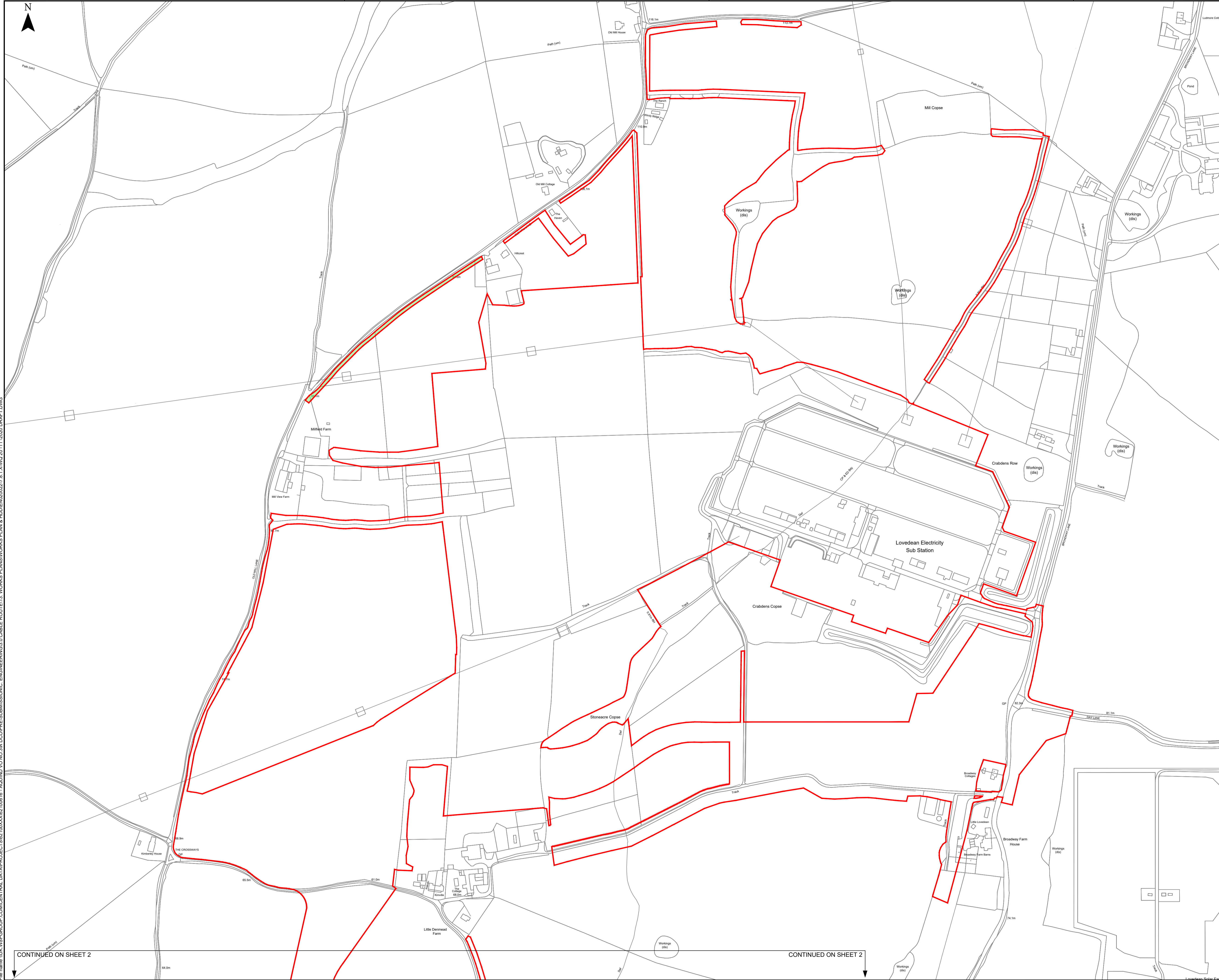
Issue Specific Hearing 1 – Draft Development
Consent Order – Appendix 1 - Exhibit 1 Location
of HDD entry/exit points

The Planning Act 2008

Infrastructure Planning (Examination Procedure) Rules 2010, Rule 8(c)

Document Ref: 7.9.20.1

PINS Ref.: EN020022



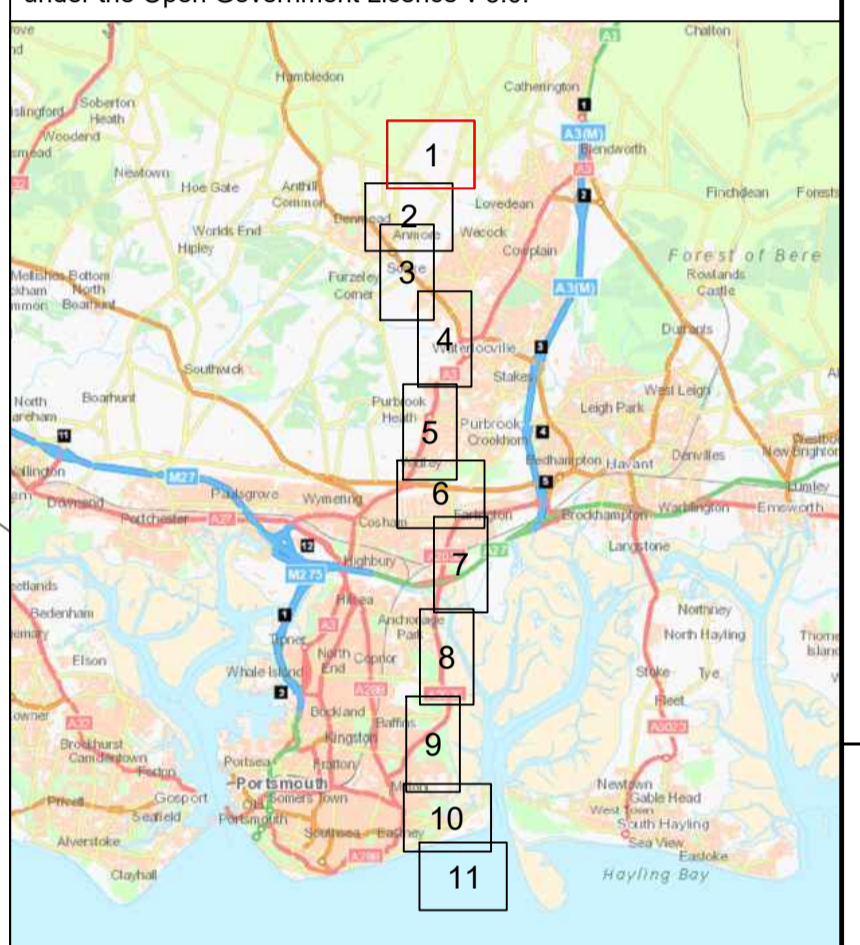
AQUIND Interconnector

Legend:

Order Limits

ORIGINAL SCALE 1:2500

Reproduced from Ordnance Survey digital map data © Crown copyright 2018. All rights reserved. Licence number 0100031673. © Crown copyright material is reproduced with the permission of Land Registry under delegated authority from the Controller of HMSO. This material was last updated in 2018 and may not be copied, distributed, sold or published with out the formal permission of Land Registry. Only an official copy of a title plan or register obtained from the Land Registry may be used for legal or other official purposes. May contain public sector information licensed under the Open Government Licence v 3.0.



Infrastructure Planning (Applications: Prescribed Forms & Procedure) Regulations 2009 - Regulation 5(2)(j)

REV	DATE	BY	DESCRIPTION	CHK	APP
01	10/09/2020	SA	FIRST ISSUE		

DRAWING STATUS: INDICATIVE ONLY

WSP House, 70 Chancery Lane, London, WC2A 1AF, UK
T+ 44 (0) 207 314 5000, F+ 44 (0) 207 314 5111
wsp.com

CLIENT:

PROJECT: AQUIND Interconnector

TITLE: HDD Compound Locations
Sheet 1 of 11

SCALE AT A1: 1:2500	CHECKED: HB	APPROVED: IR
PROJECT No: EN020022	DESIGNED: HB	DRAWN: SA
		DATE: 10-09-2020

DRAWING No: EN020022-7.8.1.X-WQ-SHEET1

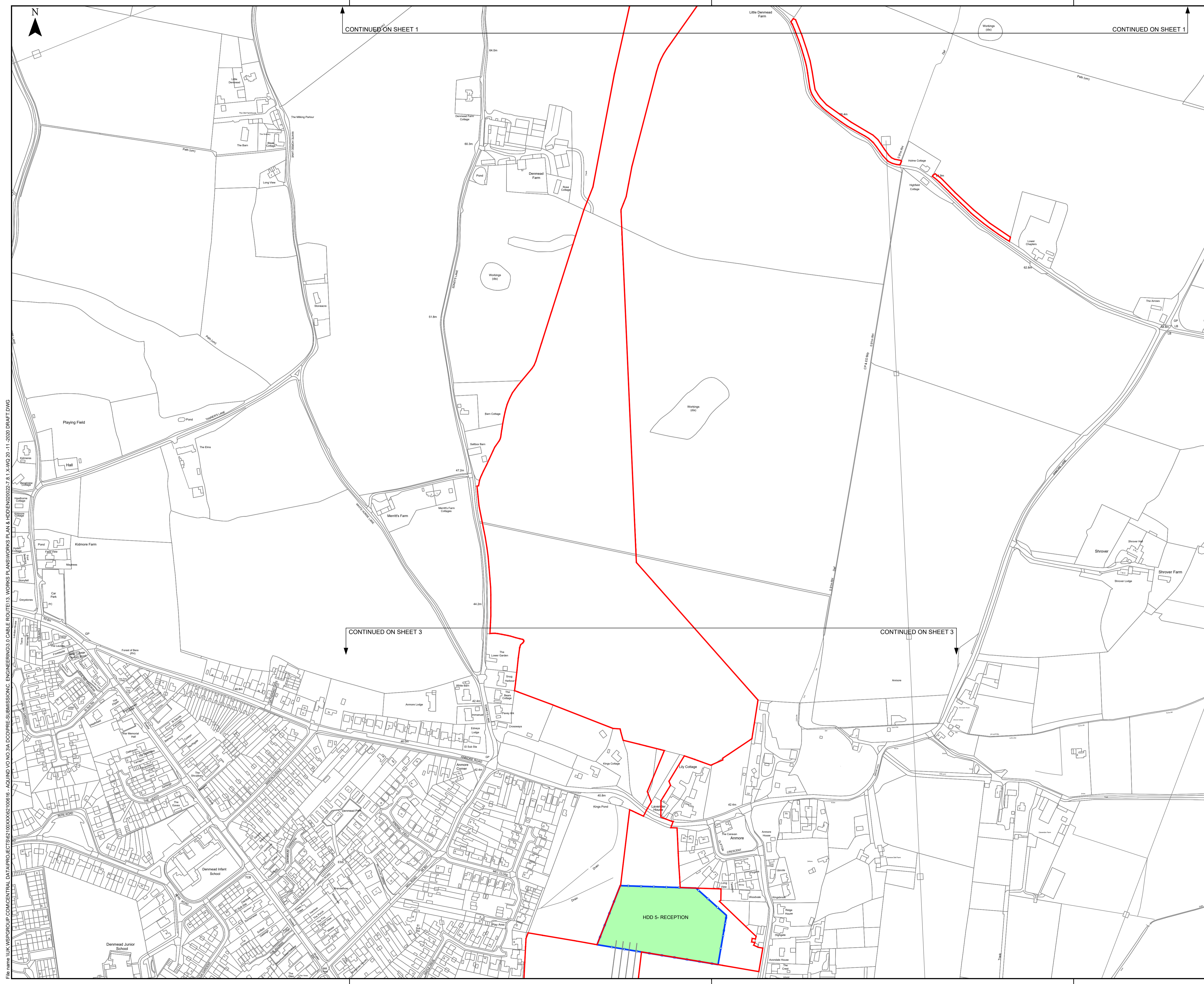
REV: 01

© WSP UK Ltd

File name: \\UK.WSP.GROUP.COM\CENTRAL_DATA\PROJECTS\62100XXX\62100616 - AQUIND VO NO 31A DCO\PRE-SUBMISSIONS\ENGINEERING\3.0\CABLE ROUTE\7.8.1.X-WQ-20-11-2020.DRAFT.DWG

CONTINUED ON SHEET 2

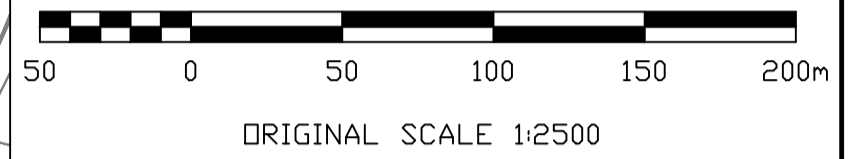
CONTINUED ON SHEET 2



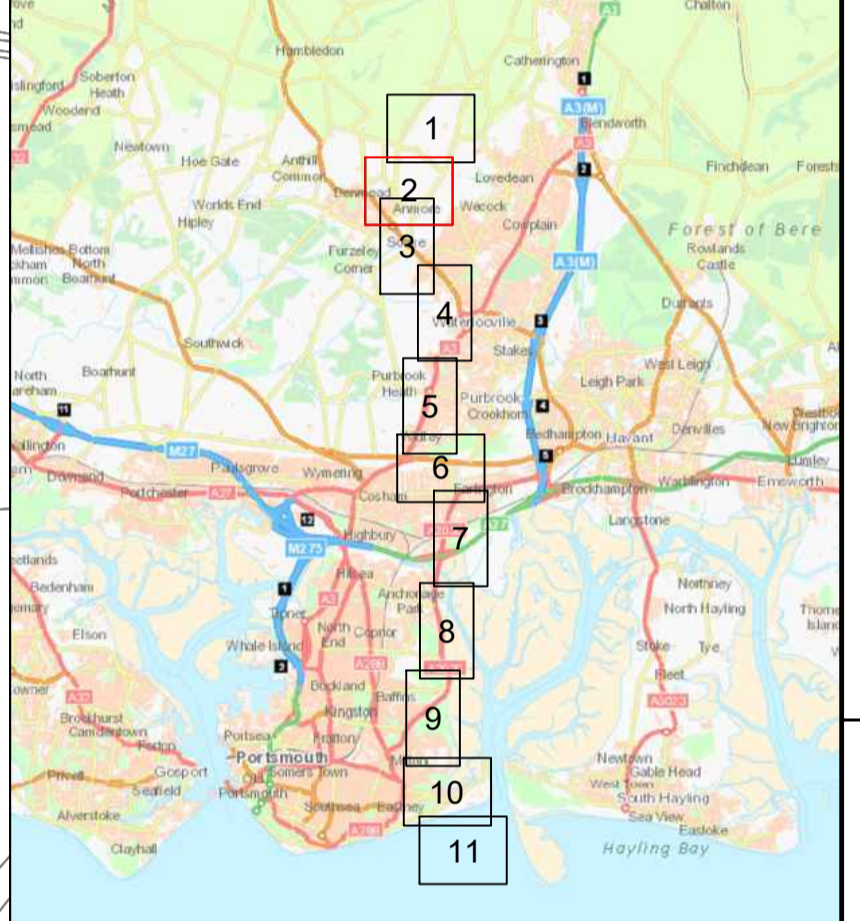
AQUIND Interconnector

Legend:

- Order Limits
- HDD COMPOUND
- Indicative HDD Bore Path



Reproduced from Ordnance Survey digital map data © Crown copyright 2018. All rights reserved. Licence number 0100031673. © Crown copyright material is reproduced with the permission of Land Registry under delegated authority from the Controller of HMSO. This material was last updated in 2018 and may not be copied, distributed, sold or published without the formal permission of Land Registry. Only an official copy of a title plan or register obtained from the Land Registry may be used for legal or other official purposes. May contain public sector information licensed under the Open Government Licence v 3.0.



Infrastructure Planning (Applications: Prescribed Forms & Procedure) Regulations 2009 - Regulation 5(2)(j)

REV	DATE	BY	DESCRIPTION	CHK	APP
02	30/11/2020	SA	SECOND ISSUE		ST IR
01	10/09/2020	SA	FIRST ISSUE		ST IR

DRAWING STATUS: INDICATIVE ONLY

WSP House, 70 Chancery Lane, London, WC2A 1AF, UK
T+ 44 (0) 207 314 5000, F+ 44 (0) 207 314 5111
wsp.com

CLIENT:

PROJECT: AQUIND Interconnector

TITLE: HDD Compound Layout
Sheet 2 of 11

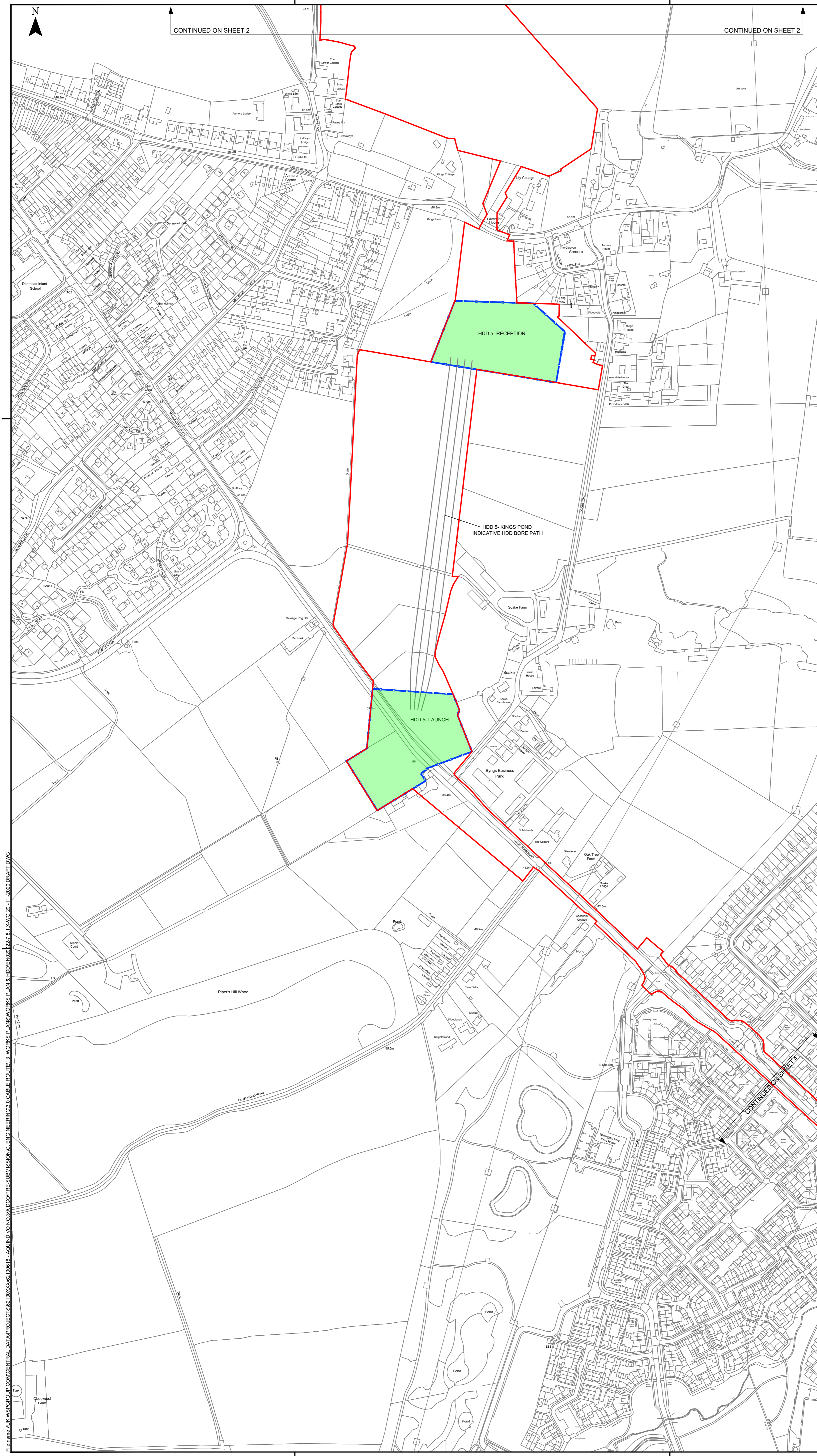
SCALE AT:	CHECKED:	APPROVED:
1:2500	HB	IR

PROJECT No:	DESIGNED:	DRAWN:	DATE:
EN020022	HB	SA	30/11/2010

DRAWING No:	REV:
EN020022-7.8.1.X-WQ-SHEET2	02

© WSP UK Ltd

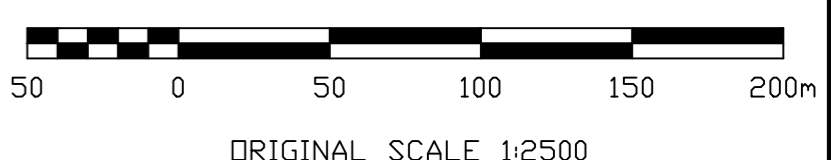
File name: I:\UK\WSPGROUP\COMCENTRAL\DATA\PROJECTS\EN020022\7.8.1.X-WQ-20-11-2020.DRAFT.DWG



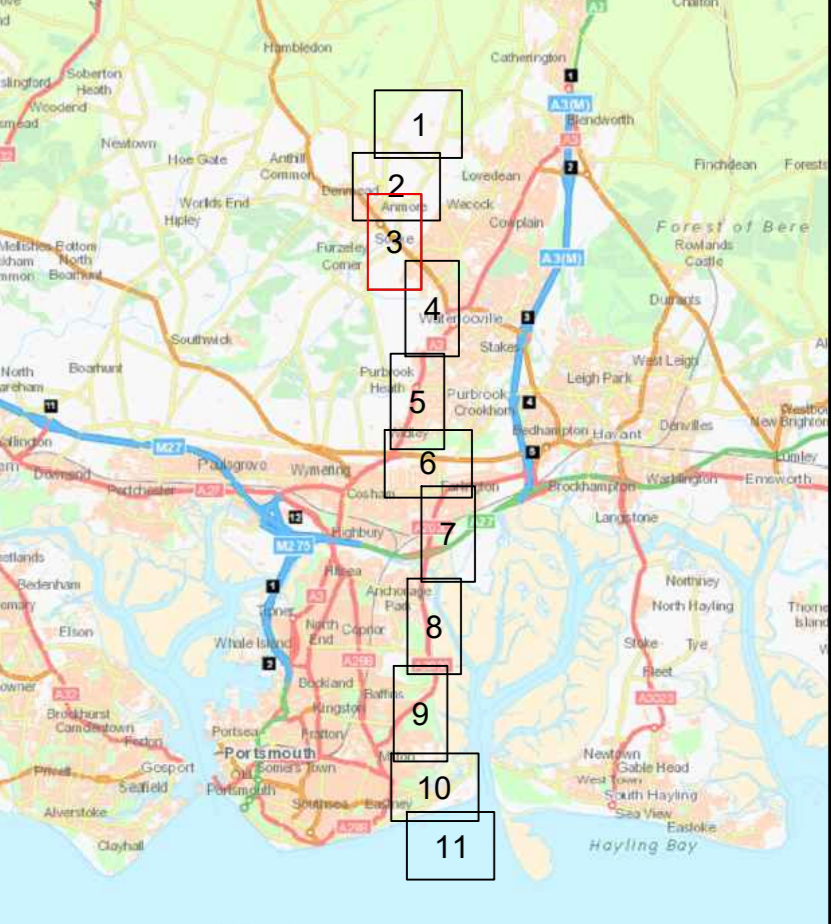
AQUIND Interconnector

Legend:

- Order Limits
- HDD COMPOUND
- Indicative HDD Bore Path



Reproduced from Ordnance Survey digital map data © Crown copyright 2018. All rights reserved. Licence number 0100031673. © Crown copyright material is reproduced with the permission of Land Registry under delegated authority from the Controller of HMSO. This material was last updated in 2018 and may not be copied, distributed, sold or published without the formal permission of Land Registry. Only an official copy of a title plan or register obtained from the Land Registry may be used for legal or other official purposes. May contain public sector information licensed under the Open Government Licence v 3.0.



Infrastructure Planning (Applications: Prescribed Forms & Procedure) Regulations 2009 - Regulation 5(2)(j)

REV	DATE	BY	DESCRIPTION	CHK	APP
02	30/11/2020	SA	SECOND ISSUE		ST IR
01	10/09/2010	SA	FIRST ISSUE		HB IR

DRAWING STATUS: INDICATIVE ONLY



WSP House, 70 Chancery Lane, London, WC2A 1AF, UK
T+ 44 (0) 207 314 5000, F+ 44 (0) 207 314 5111
wsp.com



PROJECT: AQUIND Interconnector

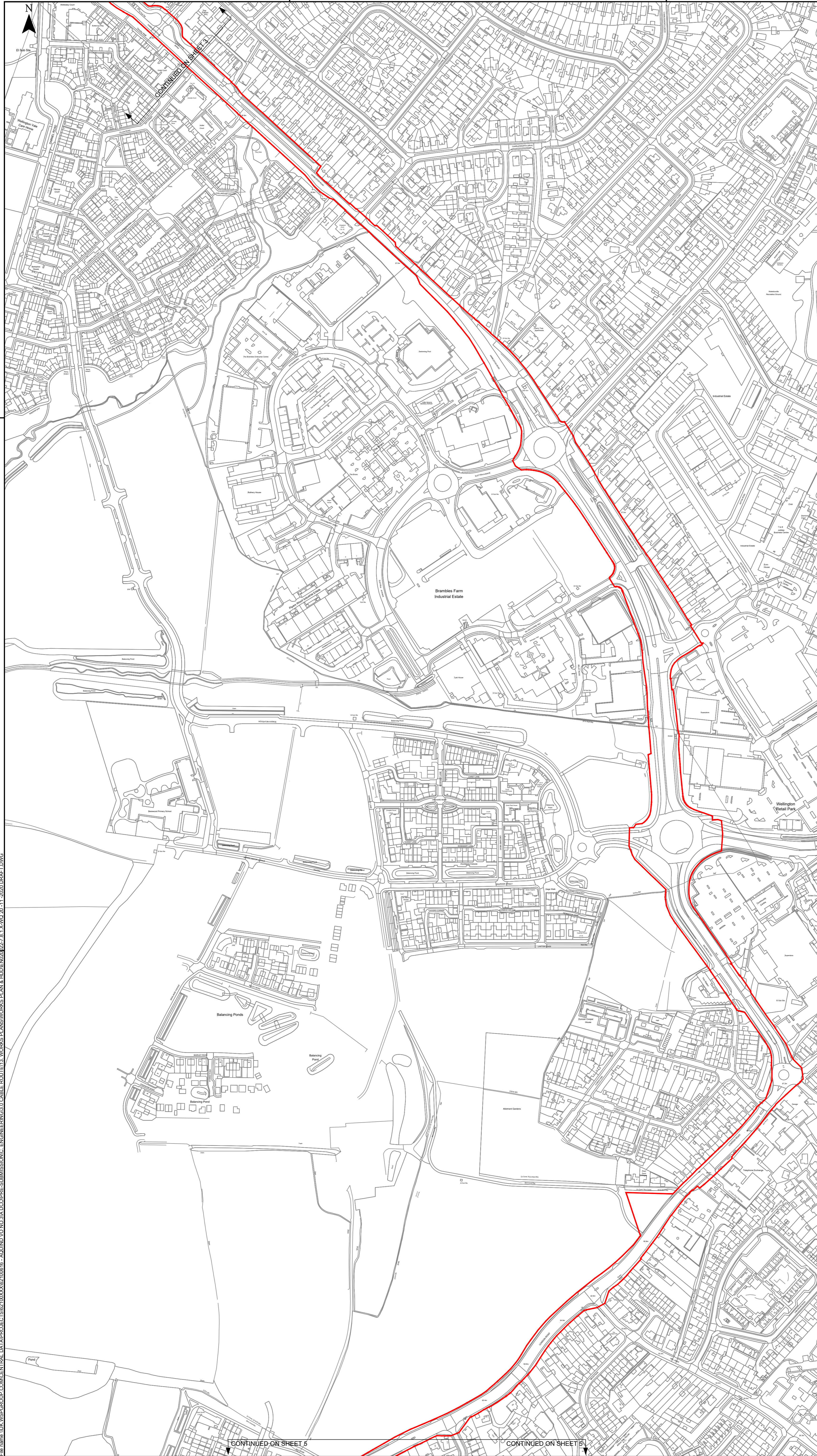
TITLE: HDD Compound Locations
Sheet 3 of 11

SCALE AT:	CHECKED:	APPROVED:
1:2500	HB	IR

PROJECT No:	DESIGNED:	DRAWN:	DATE:
EN020022	HB	SA	30/11/2020

DRAWING No: EN020022-7.8.1.X-WQ-SHEET3 02
© WSP UK Ltd

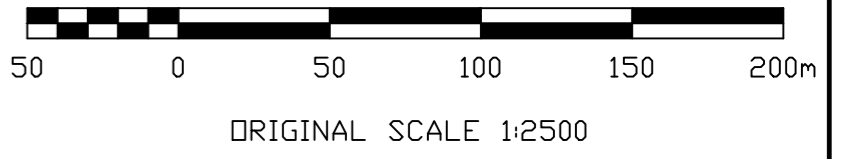
File name: \\UK.WSPGROUP\COMP\CENTRAL_DATA\PROJECTS\EN020022\7.8.1.X-WQ-20-11-2020\02\02.DWG



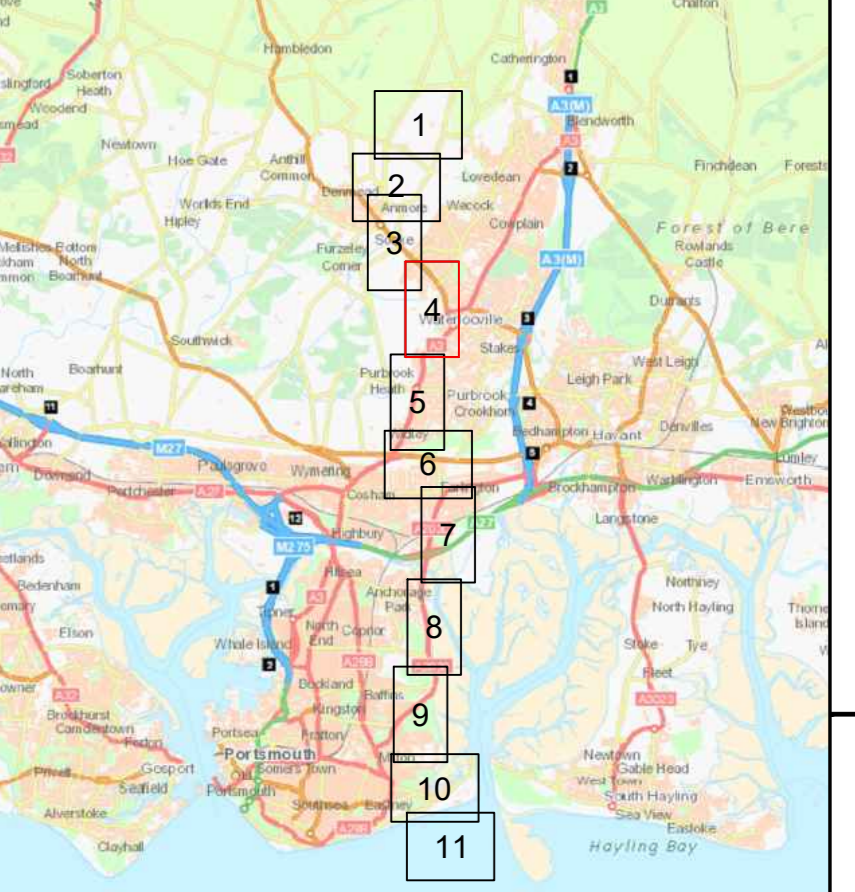
AQUIND Interconnector

Legend:

Order Limits



Reproduced from Ordnance Survey digital map data © Crown copyright 2018. All rights reserved. Licence number 0100031673. © Crown copyright material is reproduced with the permission of Land Registry under delegated authority from the Controller of Land Registry. This material was last updated in 2018 and may not be copied, distributed, sold or published without the formal permission of Land Registry. Only an official copy of a title plan or register obtained from the Land Registry may be used for legal or other official purposes. May contain public sector information licensed under the Open Government Licence v 3.0.



Infrastructure Planning (Applications: Prescribed Forms & Procedure) Regulations 2009 - Regulation 5(2)(j)

REV	DATE	BY	DESCRIPTION	CHK	APP
01	10/09/2020	SA	FIRST ISSUE	HB	IR

DRAWING STATUS: INDICATIVE ONLY



WSP House, 70 Chancery Lane, London, WC2A 1AF, UK
T+44 (0) 207 314 5000, F+44 (0) 207 314 5111
wsp.com

CLIENT:
AQUIND

PROJECT:
AQUIND Interconnector

TITLE:
**HDD Compound Locations
Sheet 4 of 11**

SCALE AT:	CHECKED:	APPROVED:
1:2500	HB	IR

PROJECT No:	DESIGNED:	DRAWN:	DATE:
EN020022	HB	SA	10/09/2020

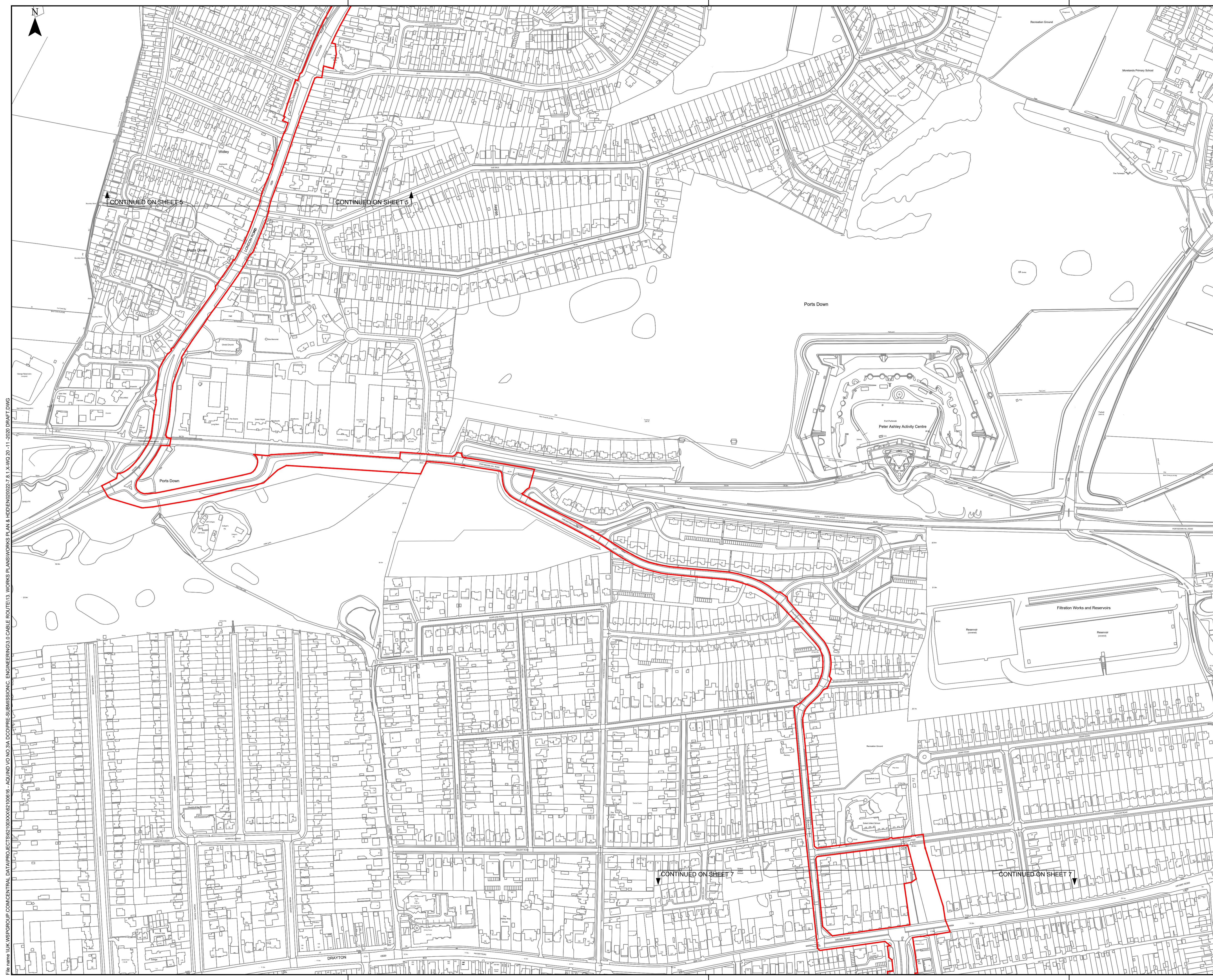
DRAWING No: **EN020022-7.8.1.X-WQ-SHEET4** REV: **01**

© WSP UK Ltd

File name: \\UK.WSPGROUP\COMP\CENTRAL_DATA\PROJECTS\EN020022\7.8.1.X-WQ-20-11-2020\DRAWING.DWG

CONTINUED ON SHEET 5

CONTINUED ON SHEET 5



File name: \\UK.WSPGROUP.COM\CENTRAL_DATA\PROJECTS\62100XXX\62100616 - AQUIND V0.31A DCO\PRE-SUBMISSIONS\ENGINEERING\3.0\CABLE ROUTE\7.8.1.X\WQ-20-11-2020 DRAFT.DWG

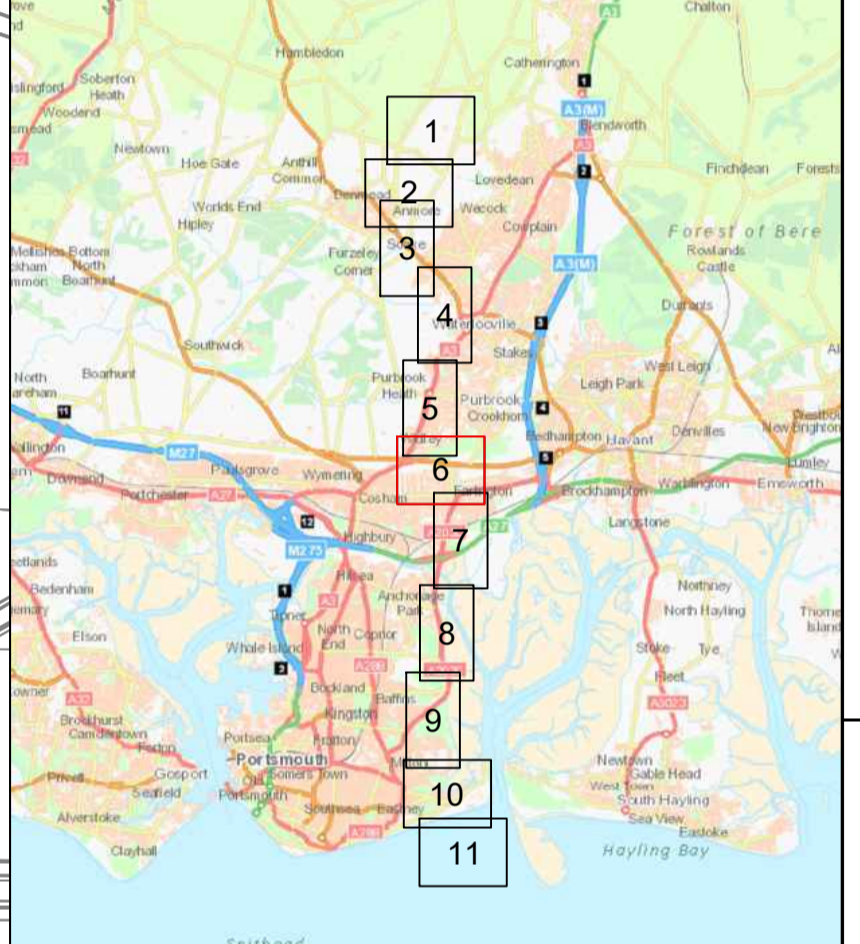
AQUIND Interconnector

Legend:

Order Limits

ORIGINAL SCALE 1:2500

Reproduced from Ordnance Survey digital map data © Crown copyright 2018. All rights reserved. Licence number 0100031673. © Crown copyright material is reproduced with the permission of Land Registry under delegated authority from the Controller of HMSO. This material was last updated in 2018 and may not be copied, distributed, sold or published without the formal permission of Land Registry. Only an official copy of a title plan or register obtained from the Land Registry may be used for legal or other official purposes. May contain public sector information licensed under the Open Government Licence v 3.0.



Infrastructure Planning (Applications: Prescribed Forms & Procedure) Regulations 2009 - Regulation 5(2)(j)

REV	DATE	BY	DESCRIPTION	CHK	APP
01	10/09/2020	SA	FIRST ISSUE		

DRAWING STATUS: INDICATIVE ONLY

WSP House, 70 Chancery Lane, London, WC2A 1AF, UK
T+ 44 (0) 207 314 5000, F+ 44 (0) 207 314 5111
wsp.com

CLIENT:

PROJECT:

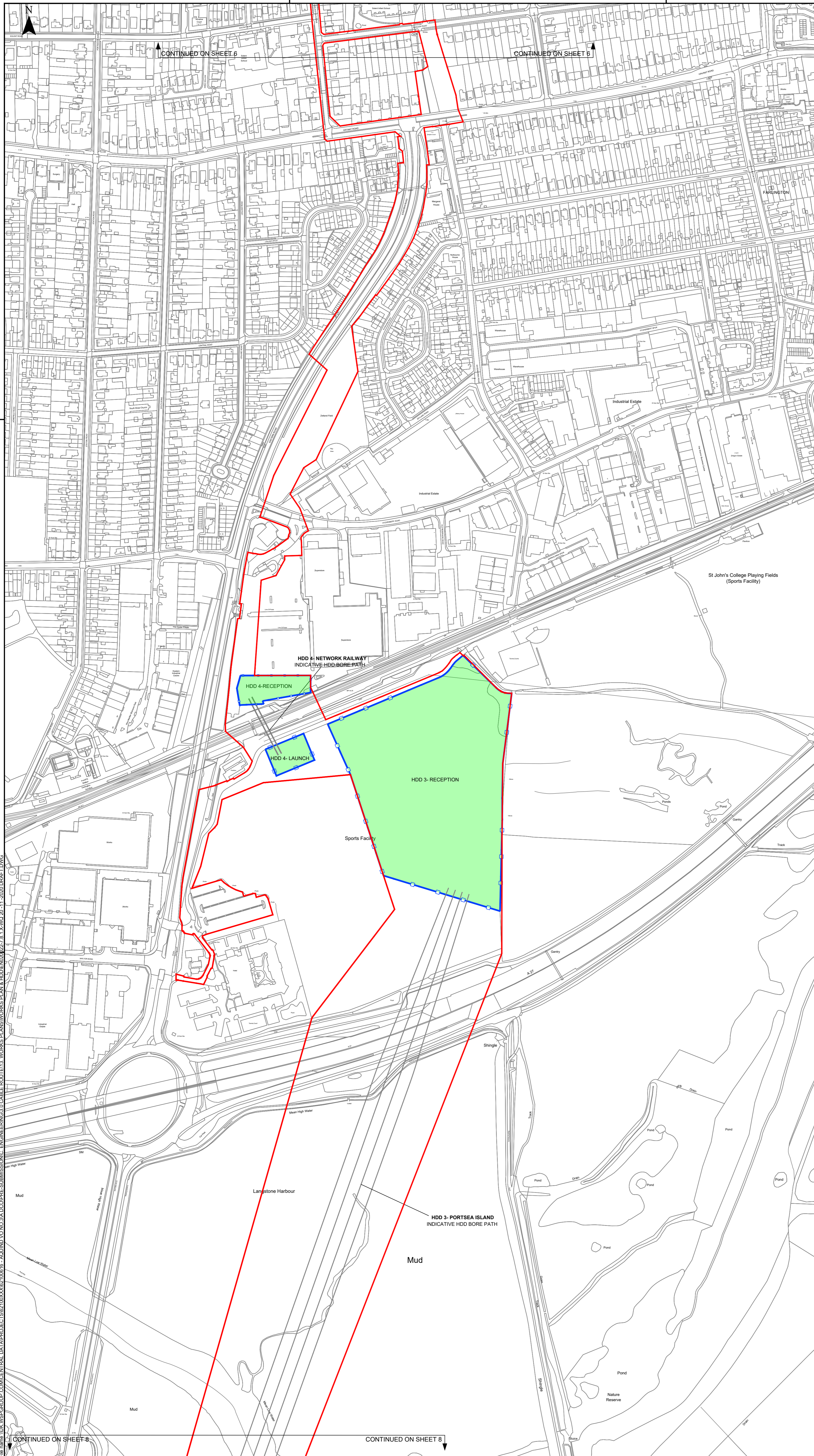
AQUIND Interconnector

TITLE:

**HDD Compound Locations
Sheet 6 of 11**

SCALE AT A1:	1:2500	CHECKED:	HB	APPROVED:	IR
PROJECT No:	EN020022	DESIGNED:	HB	DATE:	10/09/2020
DRAWING No:	EN020022-7.8.1.X-WQ-SHEET6	DRAWN:	SA	REV:	01

© WSP UK Ltd



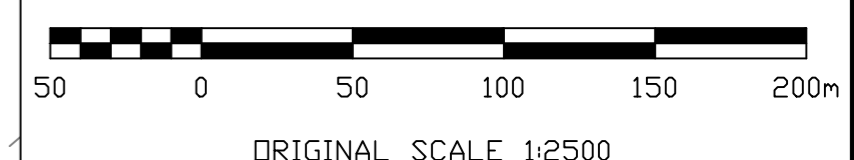
AQUIND Interconnector

Legend:

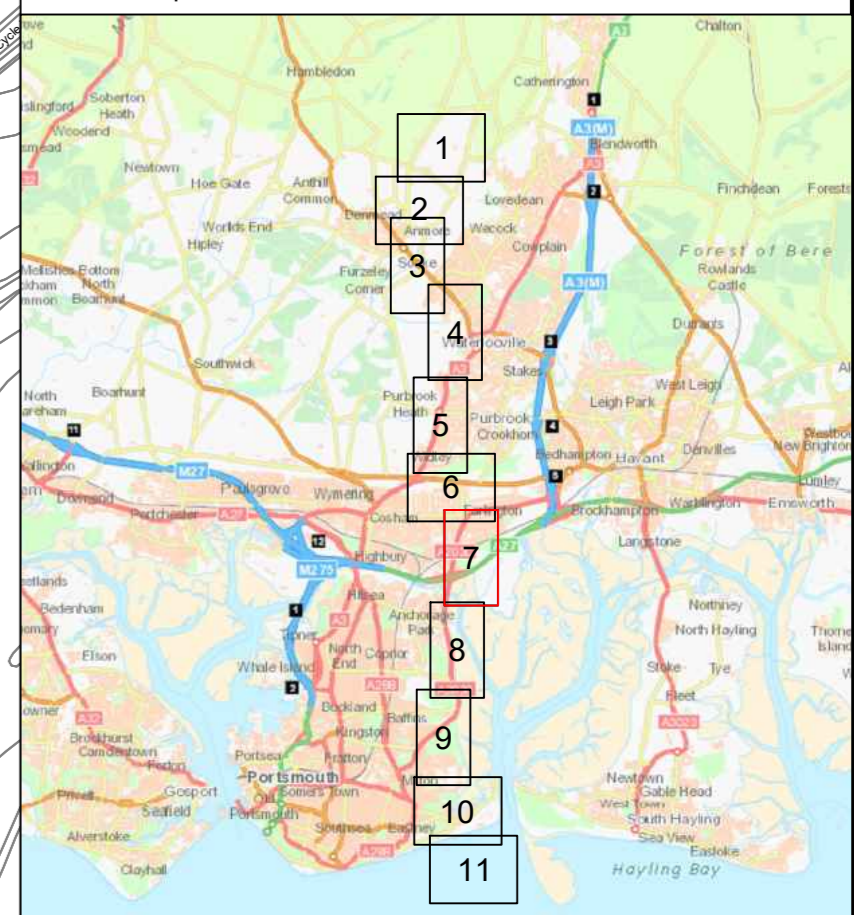
Order Limits

HDD COMPOUND

Indicative HDD Bore Path



Reproduced from Ordnance Survey digital map data © Crown copyright 2018. All rights reserved. Licence number 0100031673. © Crown copyright material is reproduced with the permission of Land Registry under delegated authority from the Controller of Land Registry. Only an official copy of a title plan or register obtained from the Land Registry may be used for legal or other official purposes. May contain public sector information licensed under the Open Government Licence v 3.0.



Infrastructure Planning (Applications; Prescribed Forms & Procedure) Regulations 2009 - Regulation 5(2)(j)

REV	DATE	BY	DESCRIPTION	CHK	APP
02	30/11/2020	SA	SECOND ISSUE	ST	IR
01	10/09/2020	SA	FIRST ISSUE	HB	IR

DRAWING STATUS: INDICATIVE ONLY



WSP House, 70 Chancery Lane, London, WC2A 1AF, UK
T+ 44 (0) 207 314 5000, F+ 44 (0) 207 314 5111
wsp.com



PROJECT: AQUIND Interconnector

TITLE: HDD Compound Locations
Sheet 7 of 11

SCALE AT:	CHECKED:	APPROVED:
1:2500	HB	IR

PROJECT No:	DESIGNED:	DRAWN:	DATE:
EN020022	HB	SA	30/11/2020

DRAWING No: EN020022-7.8.1.X-WQ-SHEET7 REV: 02

© WSP UK Ltd

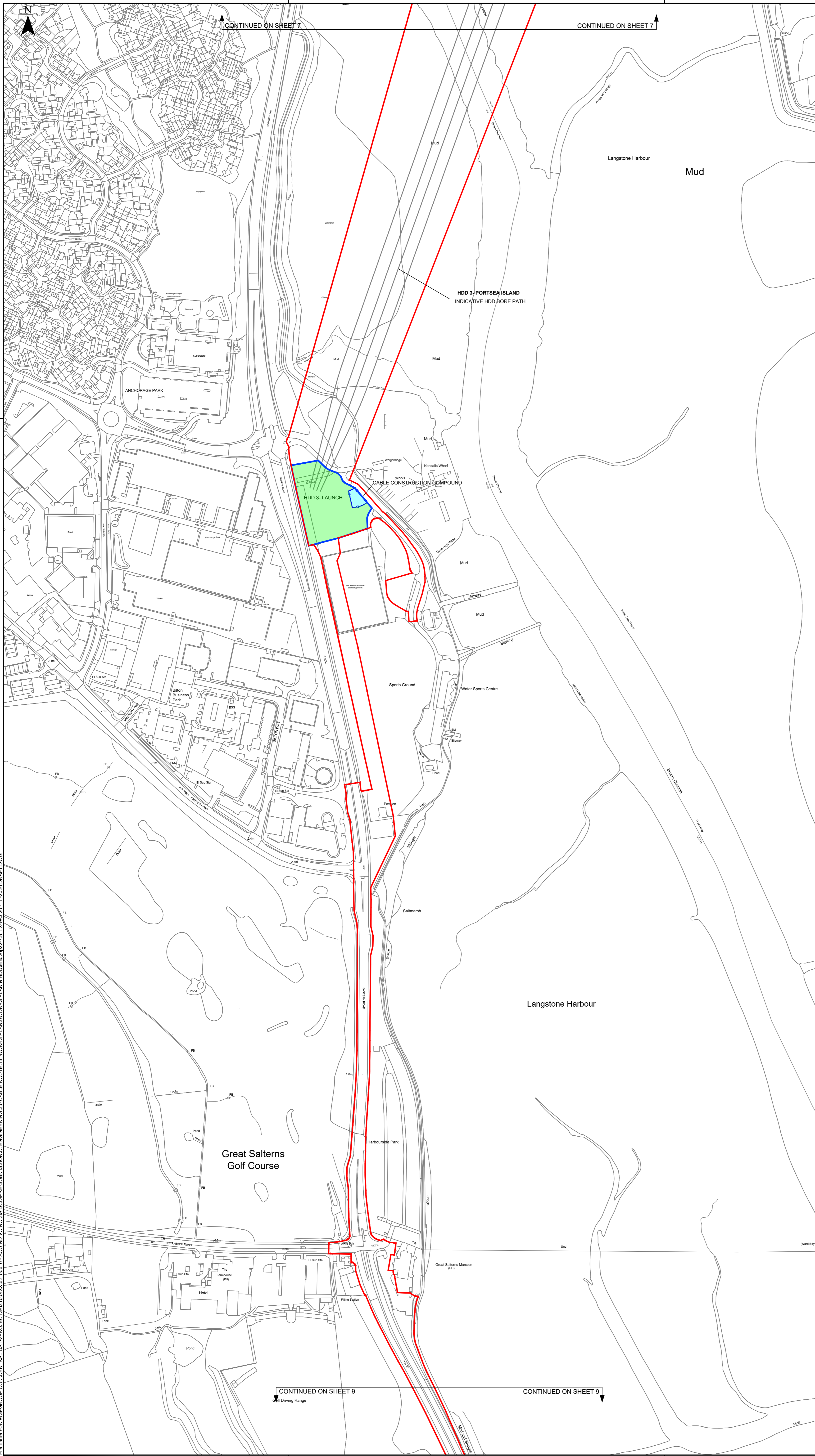
File name: \\UK.WSPGROUP\COMP\CENTRAL_DATA\PROJECTS\EN020022\7.8.1.X-WQ-20-11-2020\02\0816-AQUIND\03A.DOC\PRE-SUBMISSION\ENGINEERING\3.0\CABLE ROUTE\13.WORKS PLANS\WORKS PLAN & HDD EN020022-7.8.1.X-WQ-20-11-2020.DBA\ET.DWG

CONTINUED ON SHEET 6

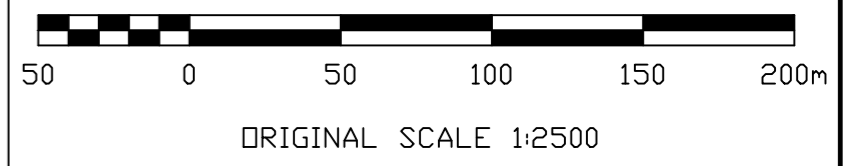
CONTINUED ON SHEET 6

CONTINUED ON SHEET 8

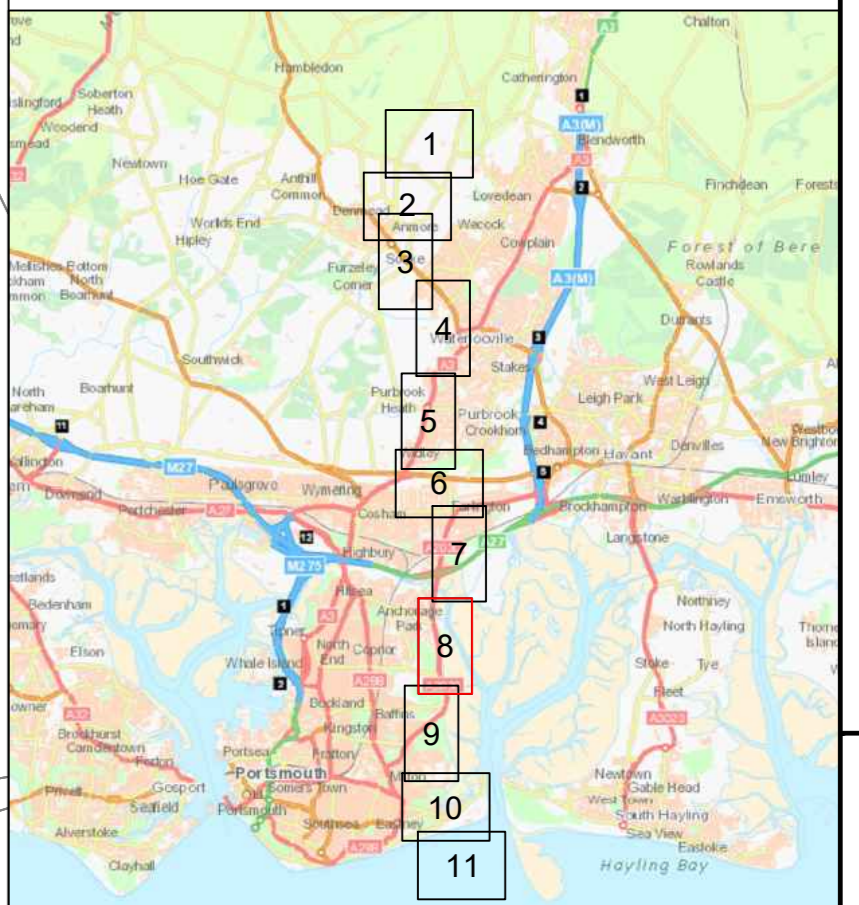
CONTINUED ON SHEET 8



- AQUIND Interconnector
- Legend:**
- Order Limits
 - HDD COMPOUND
 - Indicative HDD Bore Path
 - CABLE STORAGE & MATERIAL COMPOUND



Reproduced from Ordnance Survey digital map data © Crown copyright 2018. All rights reserved. Licence number 0100031673. © Crown copyright material is reproduced with the permission of Land Registry under delegated authority from the Controller of HMSO. This material was last updated in 2018 and may not be copied, distributed, sold or published without the formal permission of Land Registry. Only an official copy of a title plan or register obtained from the Land Registry may be used for legal or other official purposes. May contain public sector information licensed under the Open Government Licence v 3.0.



Infrastructure Planning (Applications: Prescribed Forms & Procedure) Regulations 2009 - Regulation 5(2)(j)

REV	DATE	BY	DESCRIPTION	CHK	APP
02	30/11/2020	SA	SECOND ISSUE	ST	IR
01	10/09/2020	SA	FIRST ISSUE	HB	IR

DRAWING STATUS: INDICATIVE ONLY



WSP House, 70 Chancery Lane, London, WC2A 1AF, UK
T+ 44 (0) 207 314 5000, F+ 44 (0) 207 314 5111
wsp.com



PROJECT: AQUIND Interconnector

TITLE: HDD Compound Locations
Sheet 8 of 11

SCALE AT:	1:2500	CHECKED:	HB	APPROVED:	IR
PROJECT No:	EN020022	DESIGNED:	HB	DRAWN:	SA
DATE:	30/11/2020				

DRAWING No: EN020022-7.8.1.X-WQ-SHEETS8 02

© WSP UK Ltd

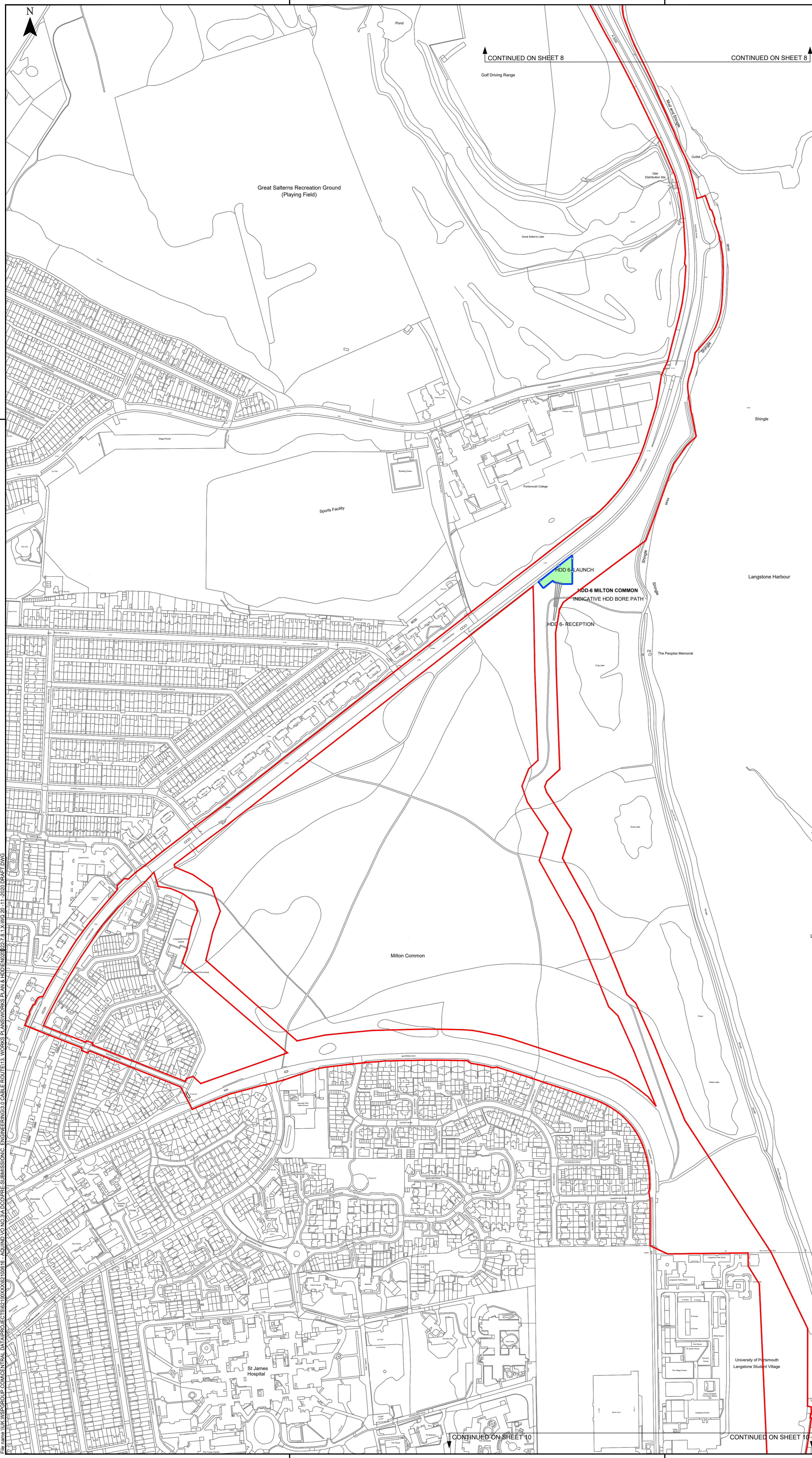
File name: \\UK.WSPGROUP.COM\CENTRAL_DATA\PROJECTS\EN020022\7.8.1.X-WQ-20-11-2020\08AET.DWG

CONTINUED ON SHEET 7

CONTINUED ON SHEET 7

CONTINUED ON SHEET 9

CONTINUED ON SHEET 9



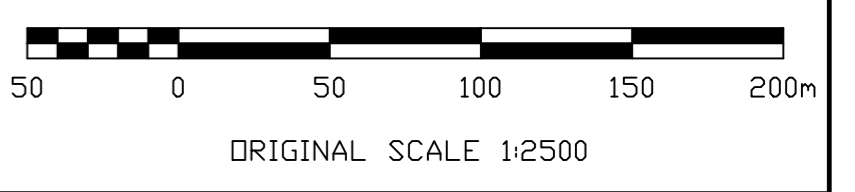
AQUIND Interconnector

Legend:

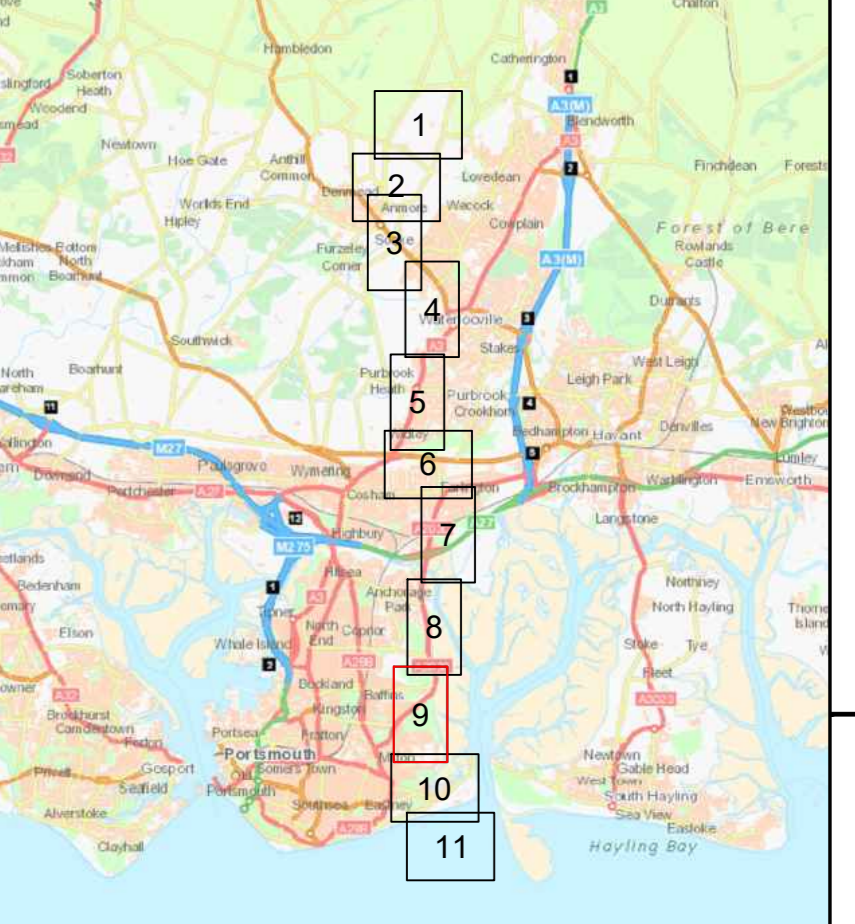
- Order Limits
- HDD COMPOUND
- Indicative HDD Bore Path

CONTINUED ON SHEET 8

CONTINUED ON SHEET 8



Reproduced from Ordnance Survey digital map data © Crown copyright 2018. All rights reserved. Licence number 0100031673. © Crown copyright material is reproduced with the permission of Land Registry under delegated authority from the Controller of Land Registry. Only an official copy of a title plan or register obtained from the Land Registry may be used for legal or other official purposes. May contain public sector information licensed under the Open Government Licence v 3.0.



Infrastructure Planning (Applications; Prescribed Forms & Procedure) Regulations 2009 - Regulation 5(2)(j)

REV	DATE	BY	DESCRIPTION	CHK	APP
01	10/09/2020	SA	FIRST ISSUE		

DRAWING STATUS: INDICATIVE ONLY



WSP House, 70 Chancery Lane, London, WC2A 1AF, UK
T+ 44 (0) 207 314 5000, F+ 44 (0) 207 314 5111
wsp.com



PROJECT: AQUIND Interconnector

TITLE: HDD Compound Locations
Sheet 9 of 11

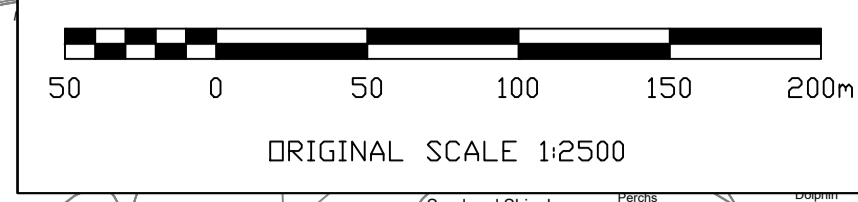
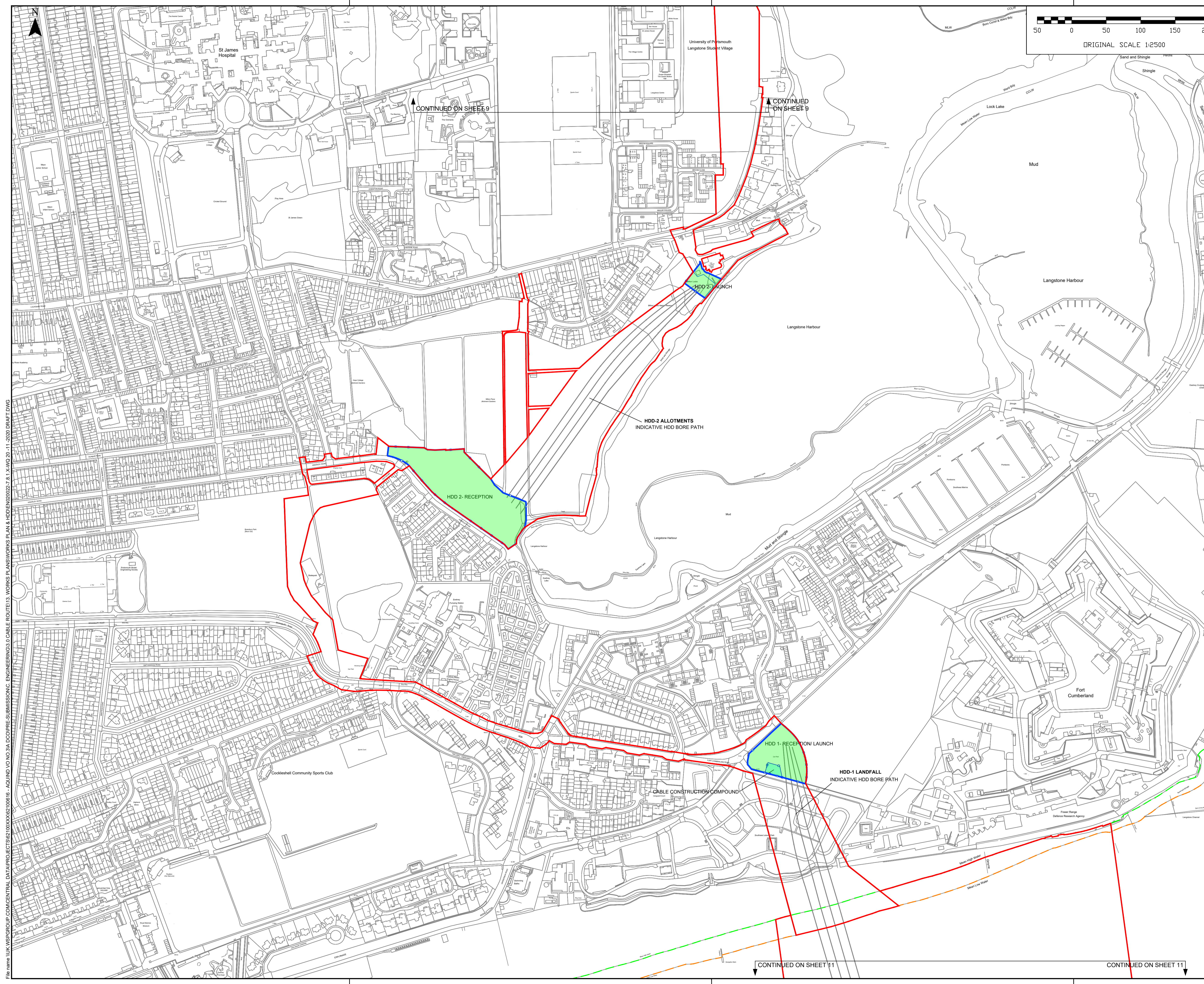
SCALE AT:	CHECKED:	APPROVED:	
1:2500	HB	IR	
PROJECT No:	DESIGNED:	DRAWN:	DATE:
EN020022	HB	SA	10/09/2020
DRAWING No:	REV:		
EN020022-7.8.1.X-WQ-SHEET9	01		

© WSP UK Ltd

File name: \\UK.WSPGROUP.COM\CENTRAL_DATA\PROJECTS\EN020022\7.8.1.X-WQ-20-11-2020 DRAFT.DWG

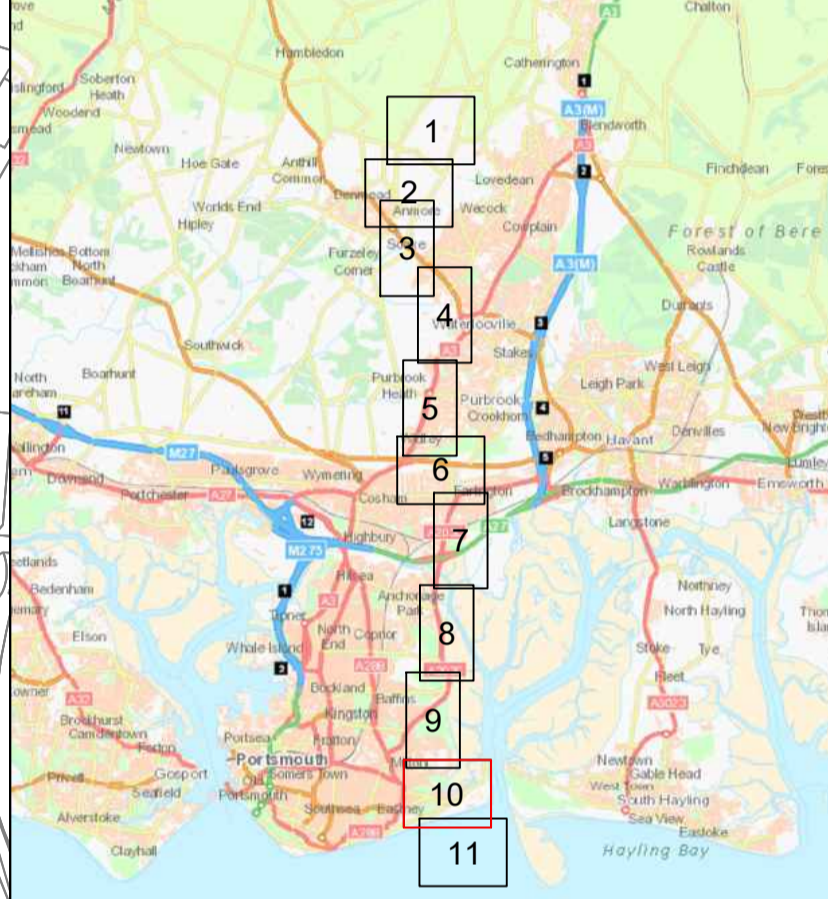
CONTINUED ON SHEET 10

CONTINUED ON SHEET 10



- AQUIND Interconnector**
- Legend:**
- Order Limits
 - HDD COMPOUND
 - Indicative HDD Bore Path
 - CABLE STORAGE & MATERIAL COMPOUND

Reproduced from Ordnance Survey digital map data © Crown copyright 2018. All rights reserved. Licence number 0100031673. © Crown copyright material is reproduced with the permission of Land Registry under delegated authority from the Controller of HMSO. This material was last updated in 2018 and may not be copied, distributed, sold or published without the formal permission of Land Registry. Only an official copy of a title plan or register obtained from the Land Registry may be used for legal or other official purposes. May contain public sector information licensed under the Open Government Licence v 3.0.



Infrastructure Planning (Applications: Prescribed Forms & Procedure) Regulations 2009 - Regulation 5(2)(j)

REV	DATE	BY	DESCRIPTION	CHK	APP
02	30/11/2020	SA	SECOND ISSUE	SB	IR
01	10/09/2020	SA	FIRST ISSUE	SB	IR

DRAWING STATUS: **INDICATIVE ONLY**

WSP House, 70 Chancery Lane, London, WC2A 1AF, UK
T+ 44 (0) 207 314 5000, F+ 44 (0) 207 314 5111
wsp.com

CLIENT: **AQUIND**

PROJECT: **AQUIND Interconnector**

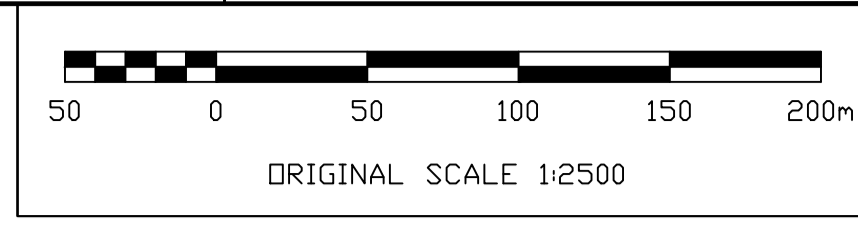
TITLE: **HDD Compound Locations Sheet 10 of 11**

SCALE AT A1: 1:2500	CHECKED: HB	APPROVED: IR
PROJECT No: EN020022	DESIGNED: HB	DRAWN: SA
		DATE: 30/11/2020

DRAWING No: **EN020022-7.8.1.X-WQ-SHEET10** REV: **02**

© WSP UK Ltd

File name: I:\UK\WSP\GROUP\COMCENTRAL\DATA\PROJECTS\62100XXXX\62100616 - AQUIND V03\3A\DCO\PRE-SUBMISSIONS\ENGINEERING\3.0\CABLE ROUTE\13 WORKS PLANS\WORKS PLAN & HDD EN020022-7.8.1.X-WQ-20-11-2020.DRAWING

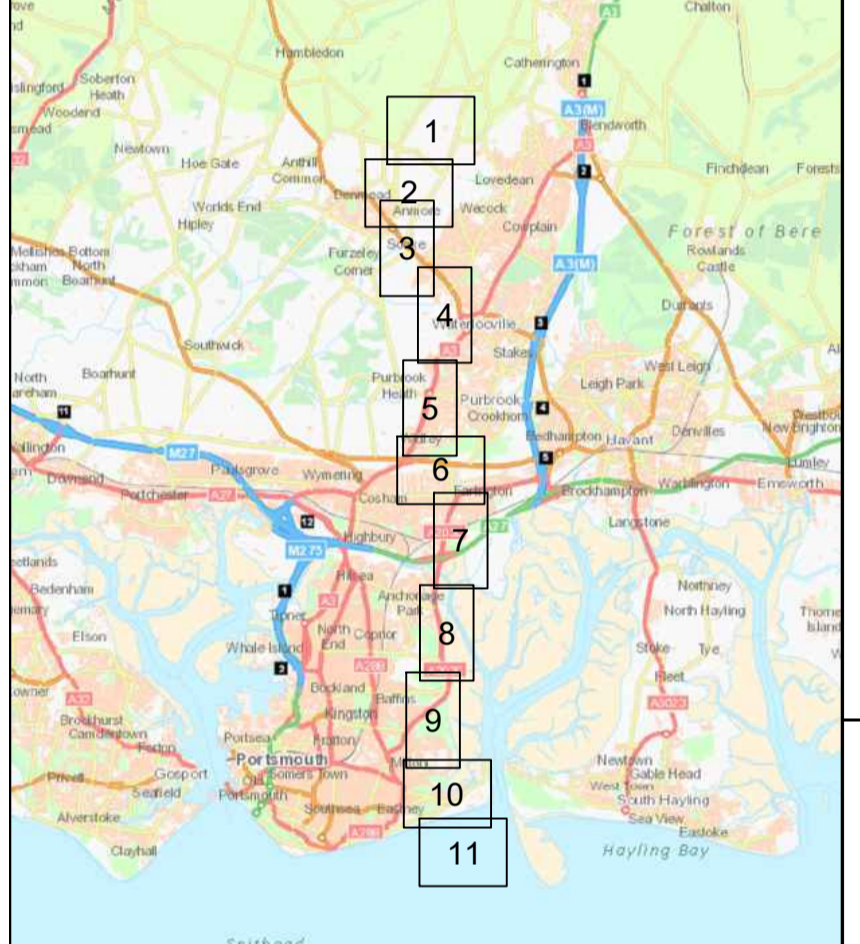


AQUIND Interconnector

Legend:

- Order Limits
- APPROXIMATE HDD DUCT LOCATIONS
- HDD-1A WORK AREA

Reproduced from Ordnance Survey digital map data © Crown copyright 2018. All rights reserved. Licence number 0100031673. © Crown copyright material is reproduced with the permission of Land Registry under delegated authority from the Controller of HMSO. This material was last updated in 2018 and may not be copied, distributed, sold or published without the formal permission of Land Registry. Only an official copy of a title plan or register obtained from the Land Registry may be used for legal or other official purposes. May contain public sector information licensed under the Open Government Licence v 3.0.



Infrastructure Planning (Applications: Prescribed Forms & Procedure) Regulations 2009 - Regulation 5(2)(j)

REV	DATE	BY	DESCRIPTION	CHK	APP
02	30/11/2020	SA	SECOND ISSUE	ST	IR
01	10/09/2020	SA	FIRST ISSUE	HT	IF

DRAWING STATUS: INDICATIVE ONLY

WSP House, 70 Chancery Lane, London, WC2A 1AF, UK
T+ 44 (0) 207 314 5000, F+ 44 (0) 207 314 5111
wsp.com

CLIENT:

PROJECT:
AQUIND Interconnector

TITLE:
**HDD Compound Locations
Sheet 11 of 11**

SCALE AT A1: 1:2500	CHECKED: HB	APPROVED: IR
PROJECT No: EN020022	DESIGNED: HB	DATE: 30/11/2020

DRAWING No:
EN020022-7.8.1.X-WQ-SHEET11

REV: **02**

© WSP UK Ltd

File name: \\UK.WSPGROUP.COM\CENTRAL_DATA\PROJECTS\62100XXX\62100616 - AQUIND VO 31A DCO\PRE-SUBMISSION\ENGINEERING\3.0\CABLE ROUTE\13 WORKS PLANS\WORKS PLAN & HDD\EN020022\7.8.1.X.WQ.30-11-2020.DWG